

Our Geography Learning Journey

Key vocabulary:

Map

Symbols

Compass

North

East

South

West

Navigate

Symbols

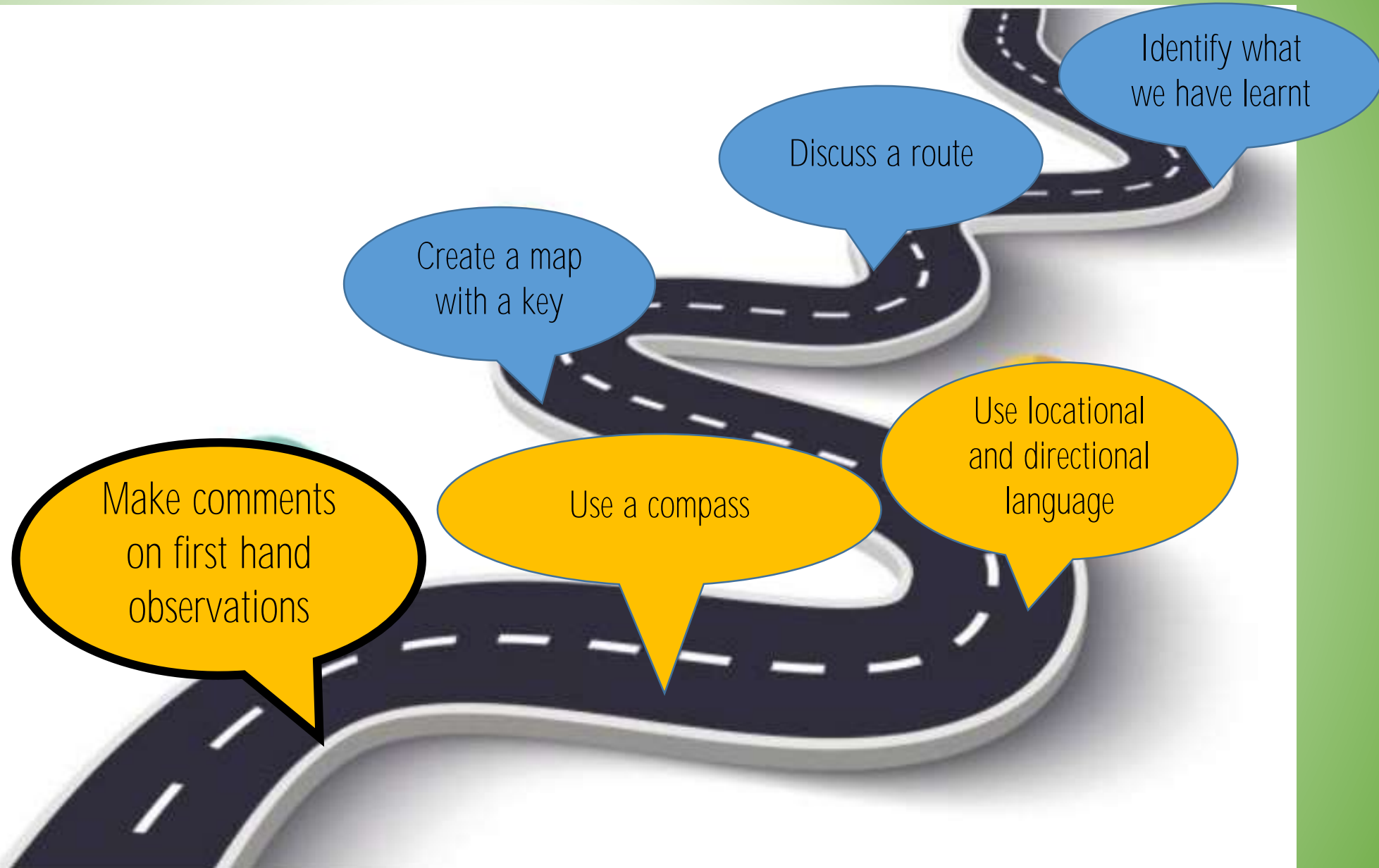
Route

Left

Right

Front

Back



Wb: Monday 4th March 2024



LQ: Can I use locational and directional language?



Steps to Success

All – I know why maps are used.

Most – I can read the symbols on a map.

Some – I can use locational and directional language to navigate my way around a map.


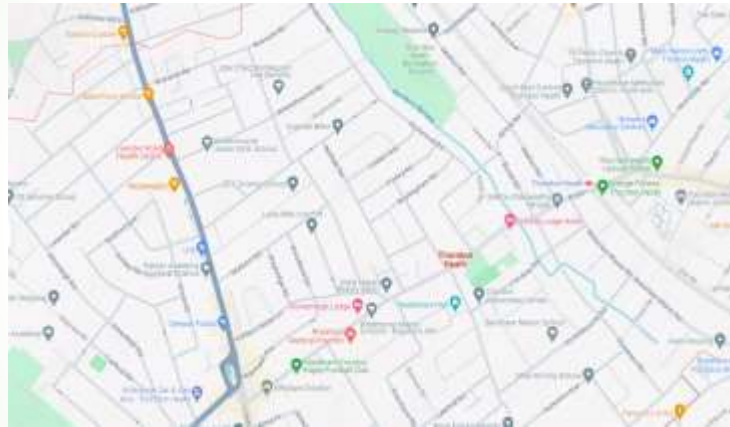
LQ: Can I make comments on first hand observations?



STAR WORDS



Map



Compass



North



East



South



West



LQ: Can I use locational and directional language?

Recap

TPs: Why do we use compasses? What direction does a compass always point to? How do you use a compass?



LQ: Can I use locational and directional language?

- We are going to learn how to use locational and directional language to read maps.
- [Geography | KS1 | KS2 | Maps | BBC Teach \(youtube.com\)](https://www.youtube.com/watch?v=Ks1KS2Maps)
- TPs: Why do we use maps?
- How can maps help you find your way?
- What will you see on a map?
- What language do you use when using a map?



Self Assessment

Do you understand the use of maps?

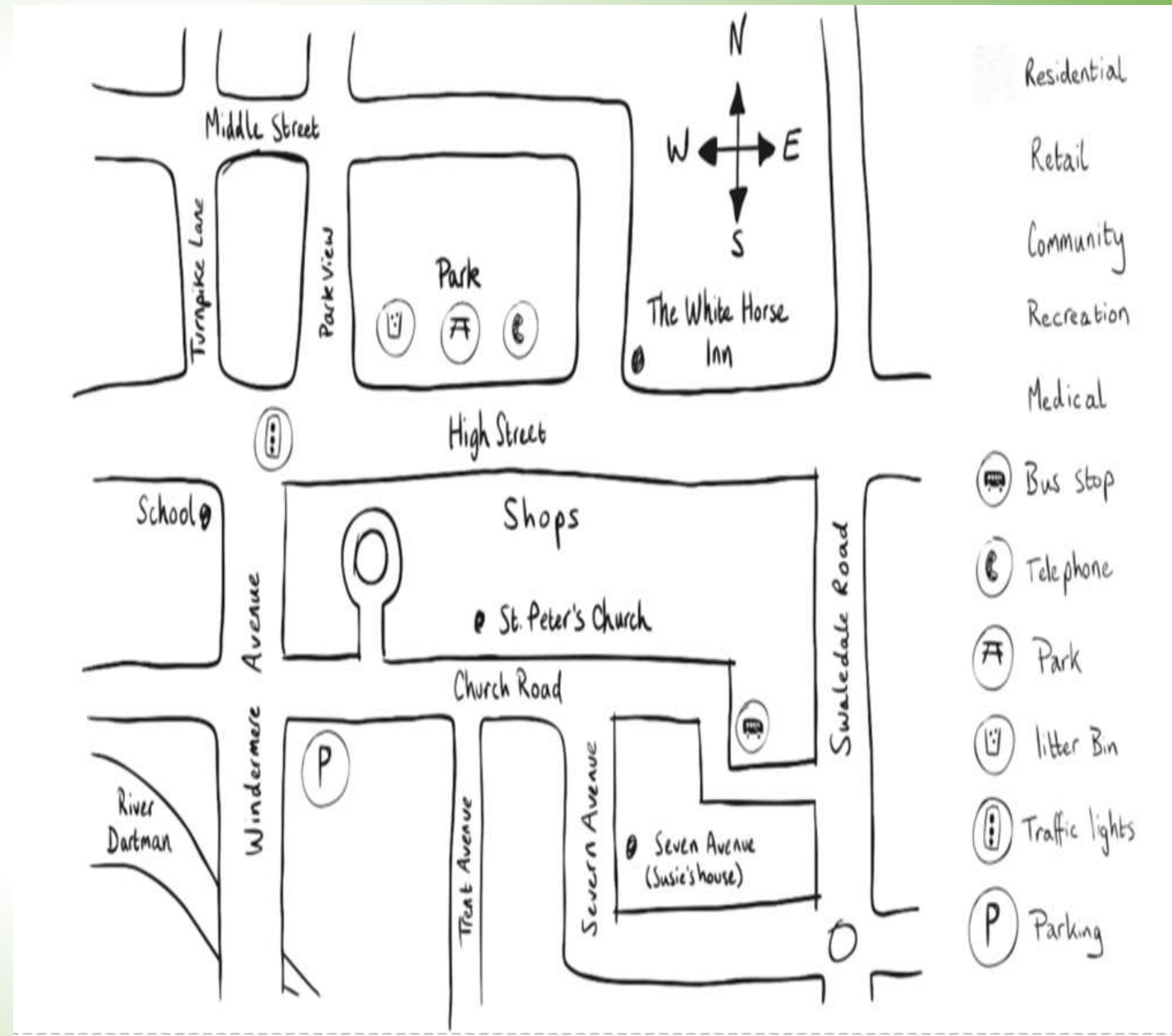


LQ: Can I use locational and directional language?

TP. What is the key for the map used for?

Where is the key on the map?

What do these symbols mean?



LQ: Can I use locational and directional language?

Let's practice how to use the map.

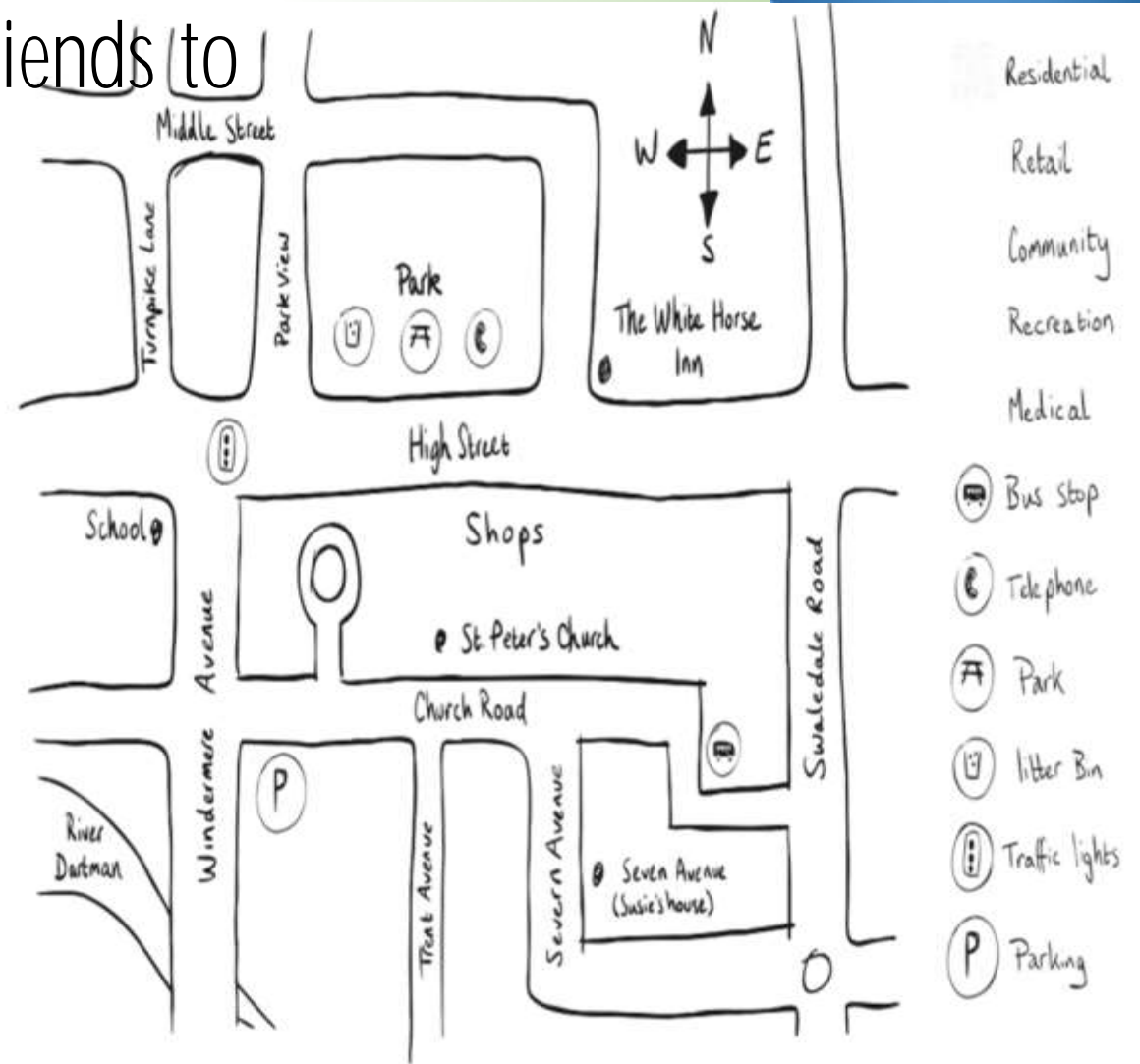
Take a cube and pretend it is you.

Work with your partner and ask your friends to walk from the parking on the church road to the park on the high street.

Now it is your turn! Practice navigating from one place to the other for example

1. From the shops to the bus stop
2. From the highstreets to the parking
3. From school to Susie's house

TPs – Do I go north, east, south or west? How do you know?



LQ: Can I use locational and directional language?

TASK

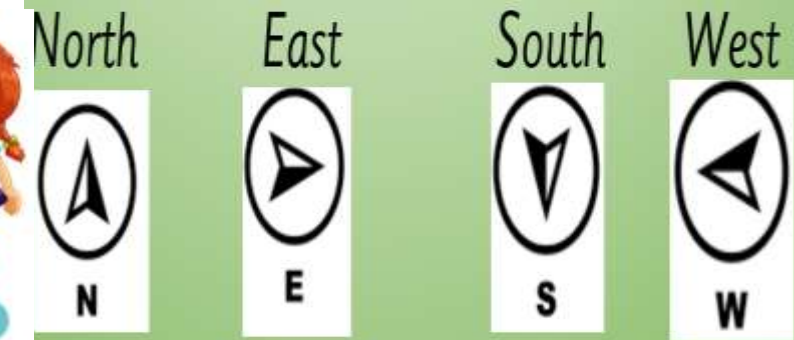
In your books you have the map.

First, practice how to get to specific points on the map. Second, write the route in your books.

Remember to use the correct directional language, so that your friend can follow instructions.

- North
- East
- South
- West

Remember that the needle always points to north.



Self Assessment

Do you understand how to use locational and directional language to plan a route?

