

Our Geography Learning Journey

Key vocabulary:

Map

Symbols

Compass

North

East

South

West

Navigate

Symbols

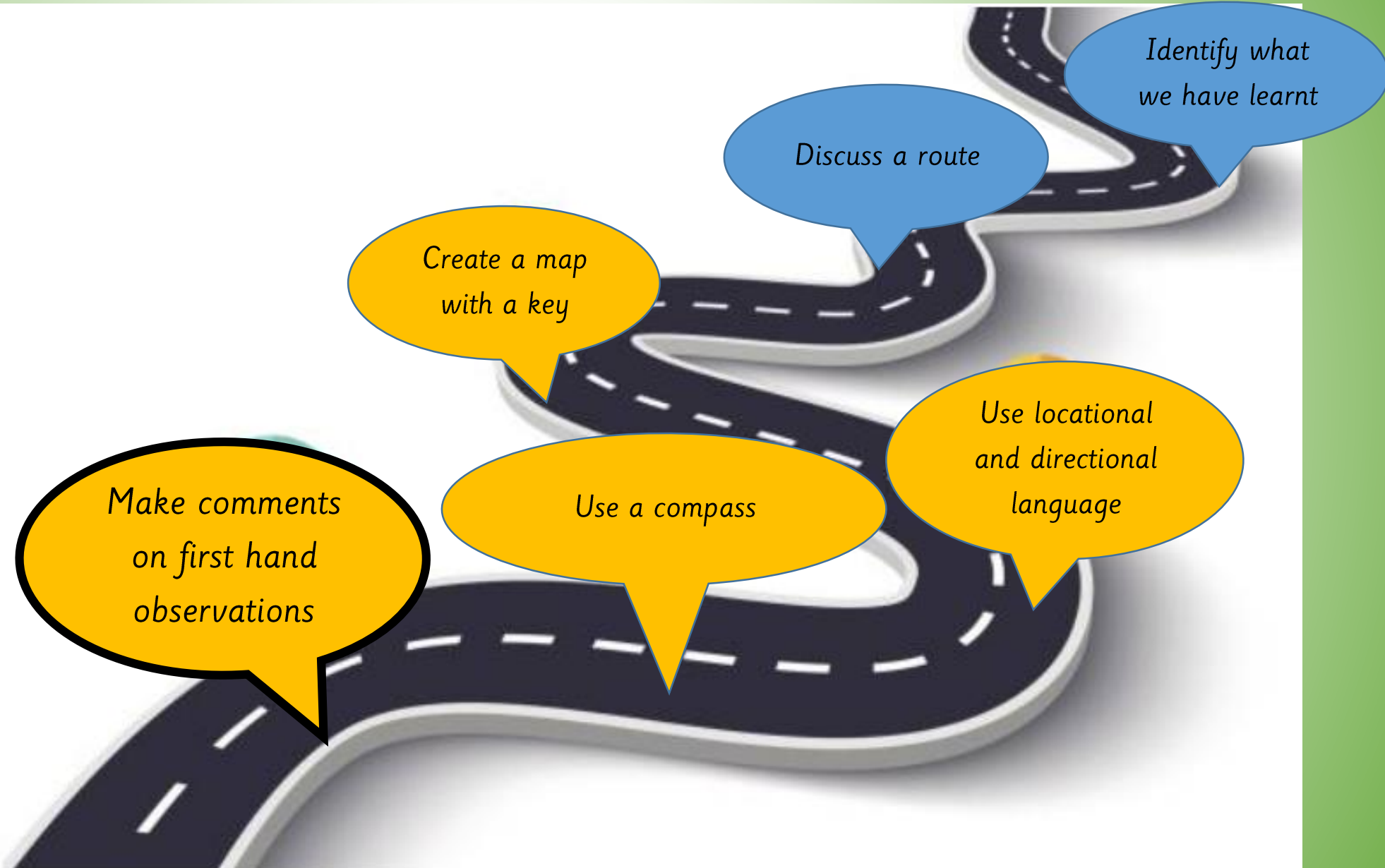
Route

Left

Right

Front

Back



Wb: Monday 18th March 2024



LQ: Can I discuss the route to a specific place?

Steps to Success



All – I know the route to a specific place.

Most – I can use symbols to discuss a route to a specific place.

Some – I can use geographical terms to explain how to get to a specific place.

LQ: Can I make comments on first hand observations?

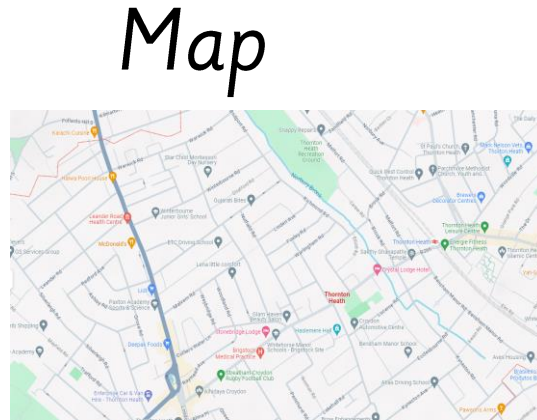
STAR WORDS



compass



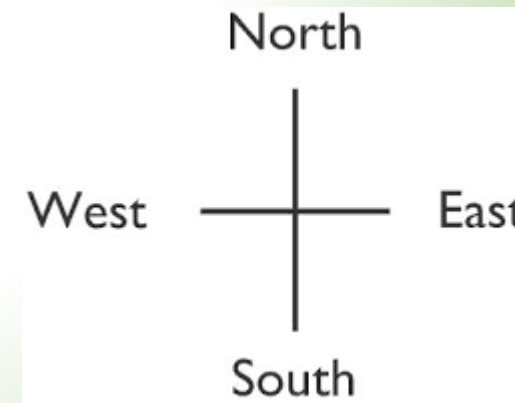
symbols



Map



route



West

East

South

North

LQ: Can I discuss the route to a specific place?

Recap:

TPs – What is a compass?

What is a map? Why do we use maps?

Why are there symbols on a map?

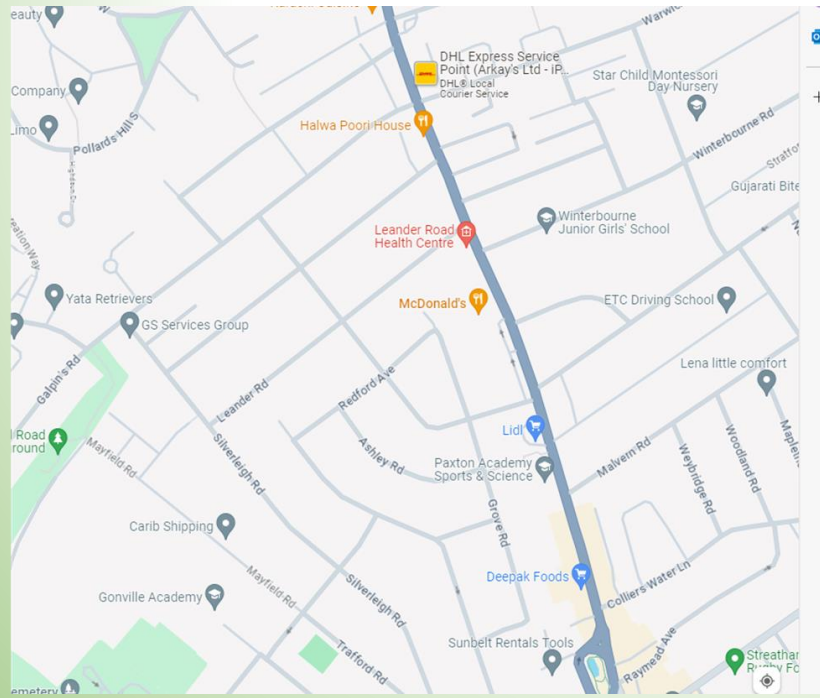
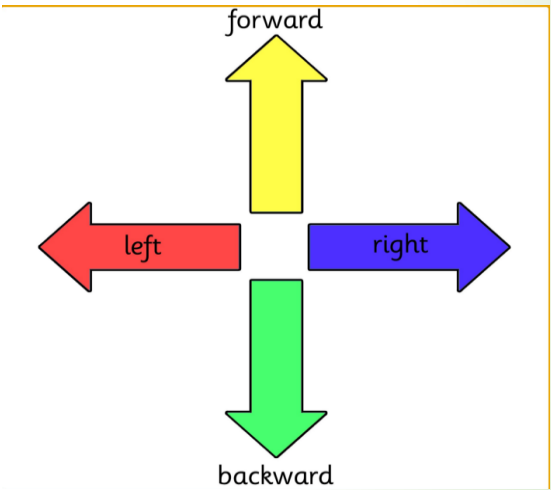
What section of the map explains the symbols?



LQ: Can I discuss the route to a specific place?




What are maps? - BBC Bitesize

TP. Explain to your partner how to get to and from school using the map.



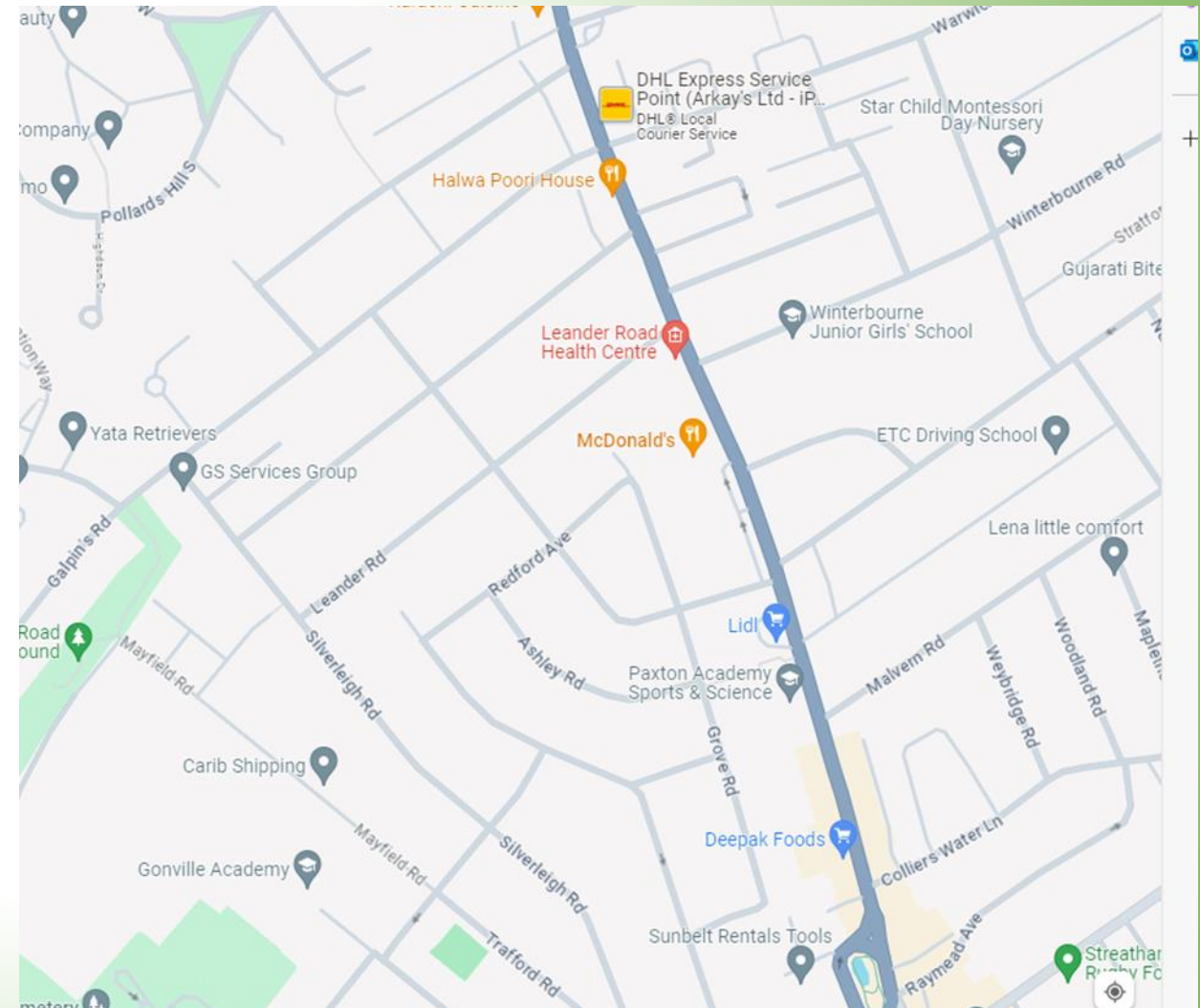
Self Assessment

Do you understand the use of maps?



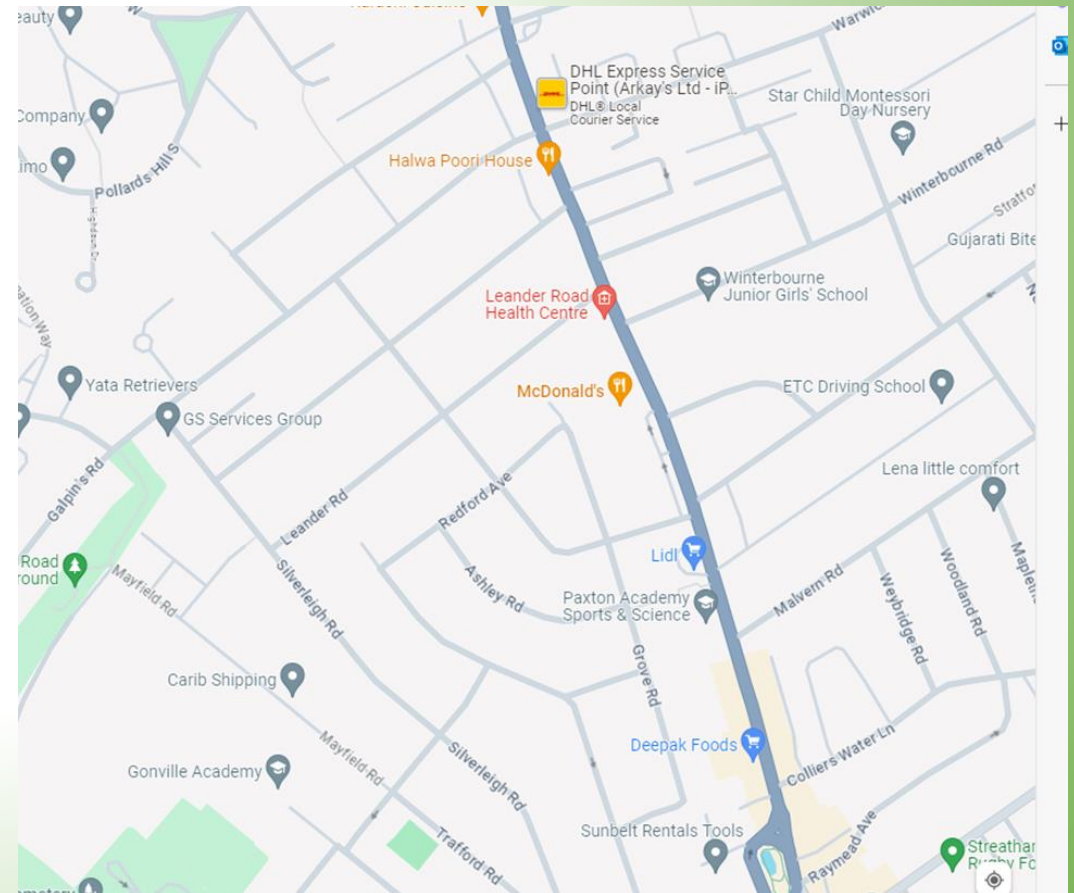
LQ: Can I discuss the route to a specific place?

TPs: What symbols can you see?
What do they mean?



LQ: Can I discuss the route to a specific place?

*Now you are going to be using your maps
to navigate your way to Lidl, Tesco,
the park or McDonalds*



LQ: Can I discuss the route to a specific place?

TASK

In your books use the maps you devised and write a sentence stating how to get from the school to McDonalds.

REMEMBER TO USE DIRECTIONAL LANGUAGE!

Remember to use the correct directional language, so that your friend can follow instructions.

-North

-East

-South

-West

Remember that the needle always points to north.

Self Assessment

Do you understand how to use locational and directional language to plan a route?

