

# Our Geography Learning Journey

Name and locate the world's seven continents and five oceans.

Identify the location of hot and cold areas of the world in relation to the Equator and the North and South Poles.

Describe and compare the human and physical similarities and differences between an area of the UK and a contrasting non-European country.

Use world maps, atlases and globes to identify the countries, continents and oceans.

Use world maps, atlases and globes to locate countries of main significance to them e.g. country where families come from.

## Key vocabulary:

Equator, Northern Hemisphere, Southern Hemisphere, Ocean, Land, population, country, Europe, Africa, Asia, Australia, North America, South America, Antarctica, Globe, World map

WB: Monday 3<sup>rd</sup> June 2024



*LQ: Can I name and locate the world's seven continents and five oceans?*

Steps to Success

*All: I can name and locate the world's seven continents and five oceans.*

*Most: I can name the continents in the Northern /Southern hemisphere.*

*Some: I can name which continent is largest or smallest.*



LQ: Can I name and locate the world's seven continents and five oceans?



## STAR WORDS



Asia, Africa, North America, South America, Australia,  
Europe, Antarctica, Atlantic, Pacific, Indian, Arctic  
Ocean, Antarctic Ocean,

land,

sea,

sphere.



*LQ: Can I name and locate the world's seven continents and five oceans?*

*TPs: Who are geographers? What do they do?*

*Geographers are types of scientists who study the earth, land and people.*



*LQ: Can I name and locate the world's seven continents and five oceans?*

*TPs:*

*TP: What do you know about the world's seven continents and the five oceans?*



*I know that...*

*Self Assessment*

*Do you understand what to do?*



*LQ: Can I name and locate the world's seven continents and five oceans?*

*Earth is our world. It is covered in areas of land and water.*

*The land is divided into seven continents and the water into five oceans.*

*TP: Can you name the five oceans?*

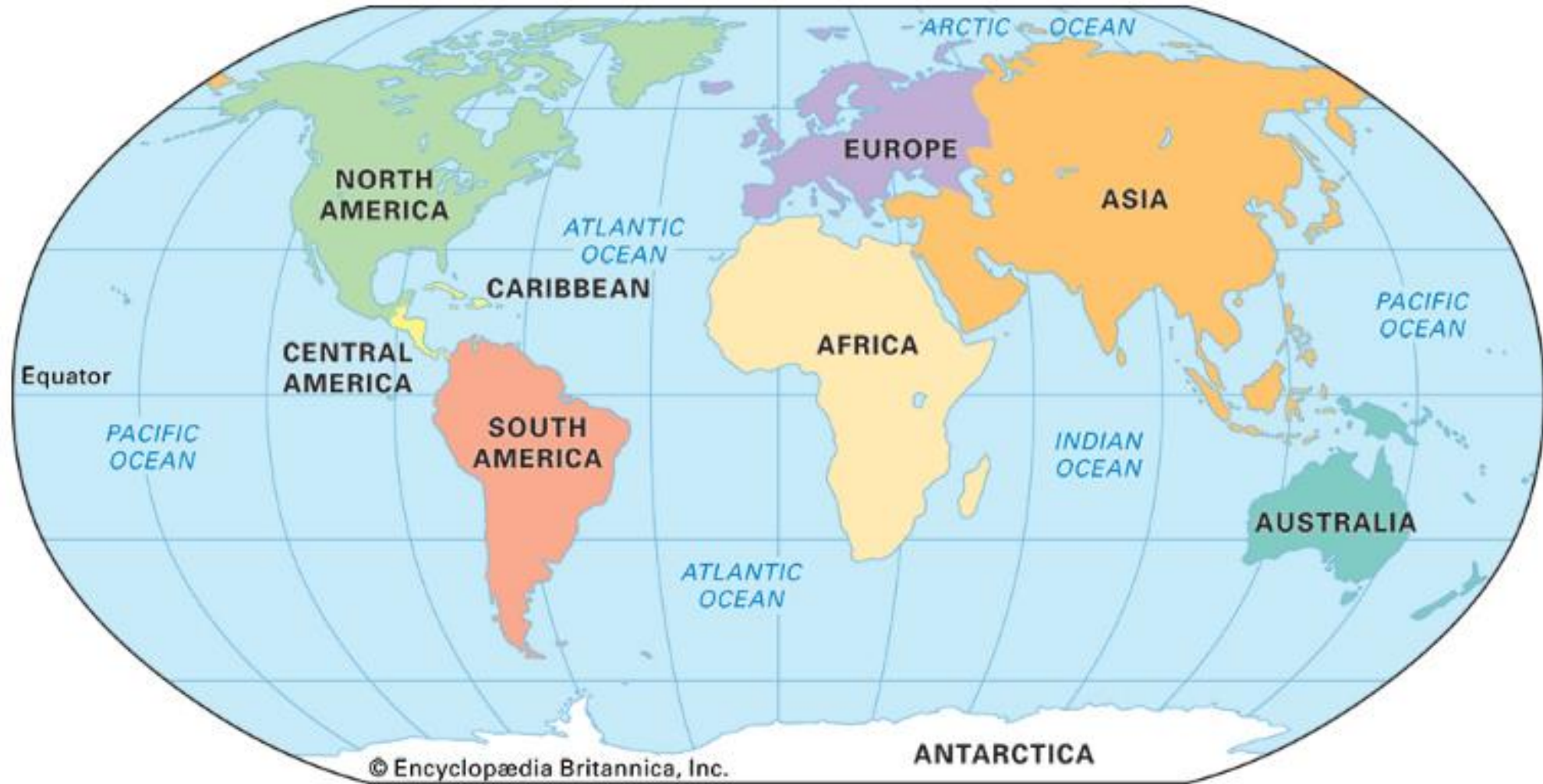
*Do you know the seven continents?*



*LQ: Can I name and locate the world's seven continents and five oceans?*

*Here are the seven continents of the world on a world map.*

*TPs – Look around your classroom, can you find the world map that shows the seven continents? Can you locate them on the map?*



*LQ: Can I name and locate the world's seven continents and five oceans?*

## *Let's explore the world:*

<https://earth.google.com/web/@5.46077647,15.23516677,-74.61334242a,13261044.99984741d,35y,0h,0t,0r>

*We are going to talk about:*

- *The largest continent.*
- *The smallest continent.*
- *If you know the animals we will find in each continent.*
- *If you know the continent your country is in.*
- *If the world made up of more land or water.*
- *The Northern Hemisphere.*
- *The Southern Hemisphere.*
- *Anything else you notice or see.*





LQ: Can I name and locate the world's seven continents and five oceans?

## Activity

Look at the world map jigsaw.

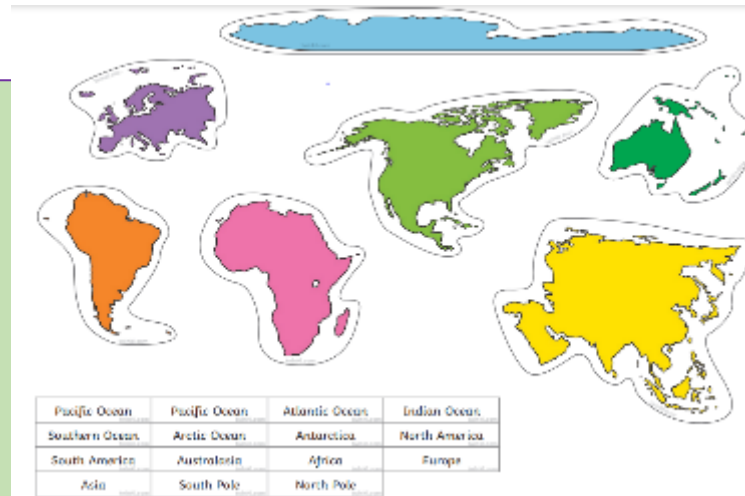

Look around your classroom.

Do you see the map of the world?

You need to put the pieces together to make the world map.

Cut the continents out and make the world map.

You can also use an atlas or globe to help you.



### Self Assessment

Do you understand what to do?

