

# Our Geography Learning Journey

Key vocabulary:

Map

Symbols

Aerial view

Field work

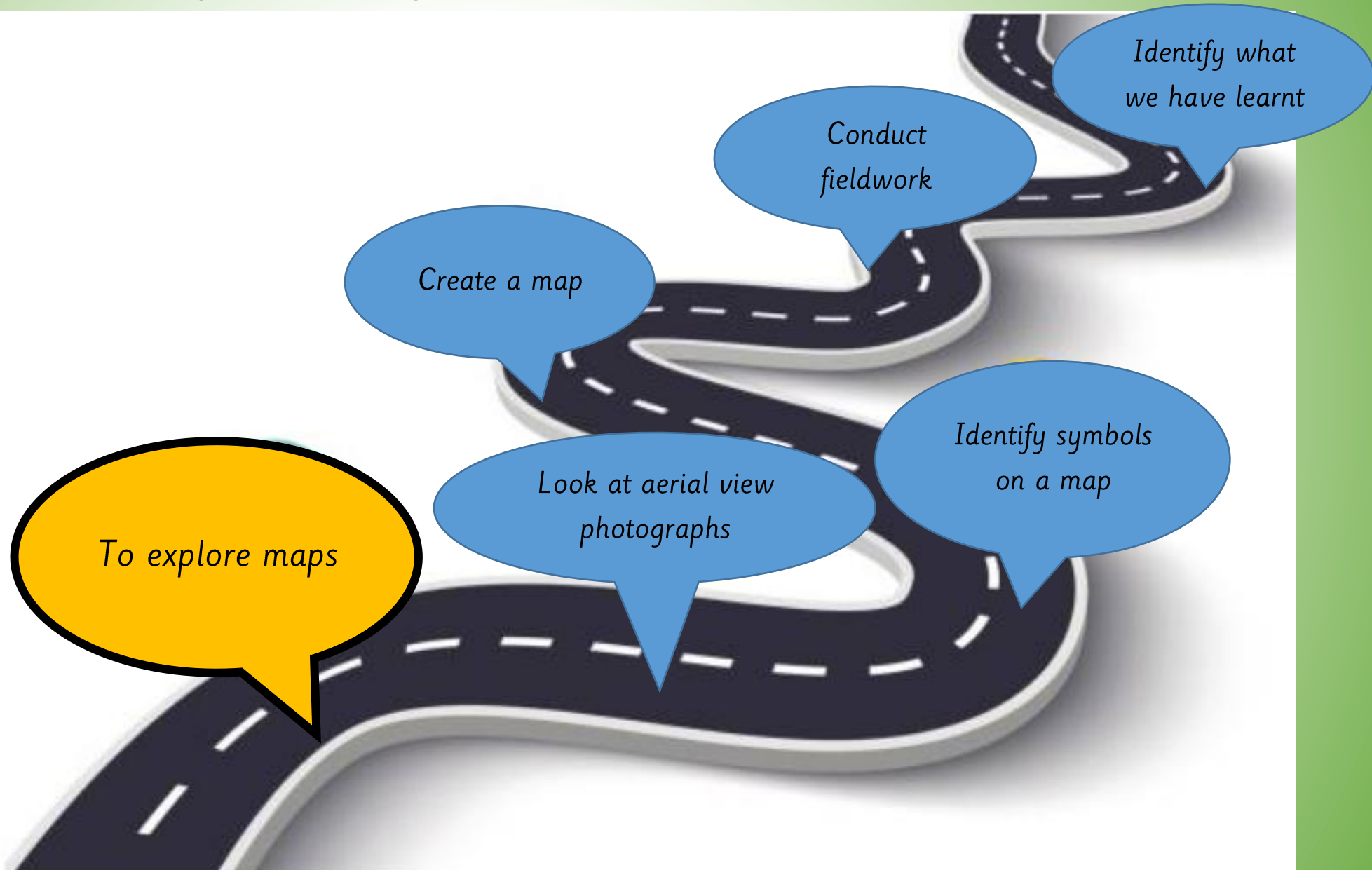
Human feature

Physical feature

Travel

Birds eye view

Ground View



*Wednesday 25th February 2026*



*LQ: Can I explore maps?*

### *Steps to Success*



*All – I can discuss what I know about maps.*

*Most – I can ask questions.*

*Some – I can explain the purpose of a map.*

LQ: Can I explore maps?

# STAR WORDS

maps



school



*TPs – What did you do on WOW Day?*

*How does it relate to our topic ‘Let’s explore’?*



TPs – Have you seen these before? What are they used for?



This term in Geography we are going to be looking at maps.

# LQ: Can I explore maps?

## TASK – Discussion based enquiry lesson

Wednesday 25th February  
2026

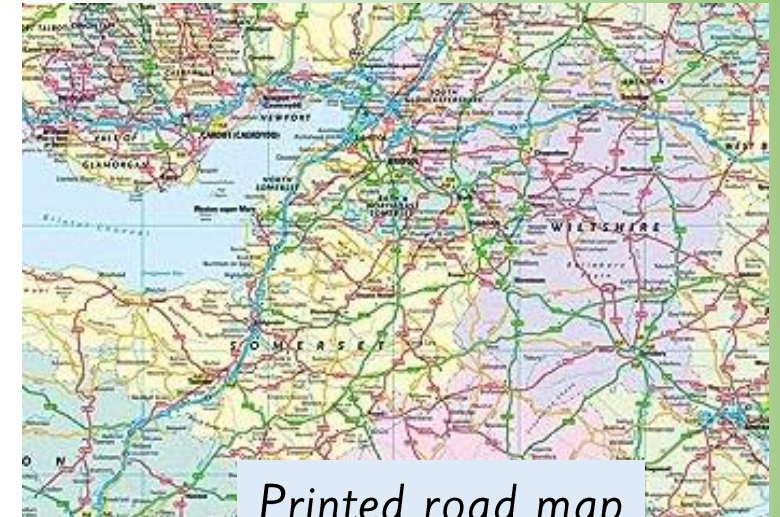
A map is a drawing of different parts of earth. World maps help us identify the different countries. Road and tube maps helps us identify where we need to go.



Road map on a car sat nav



World map



Printed road map



Children's  
map of  
London



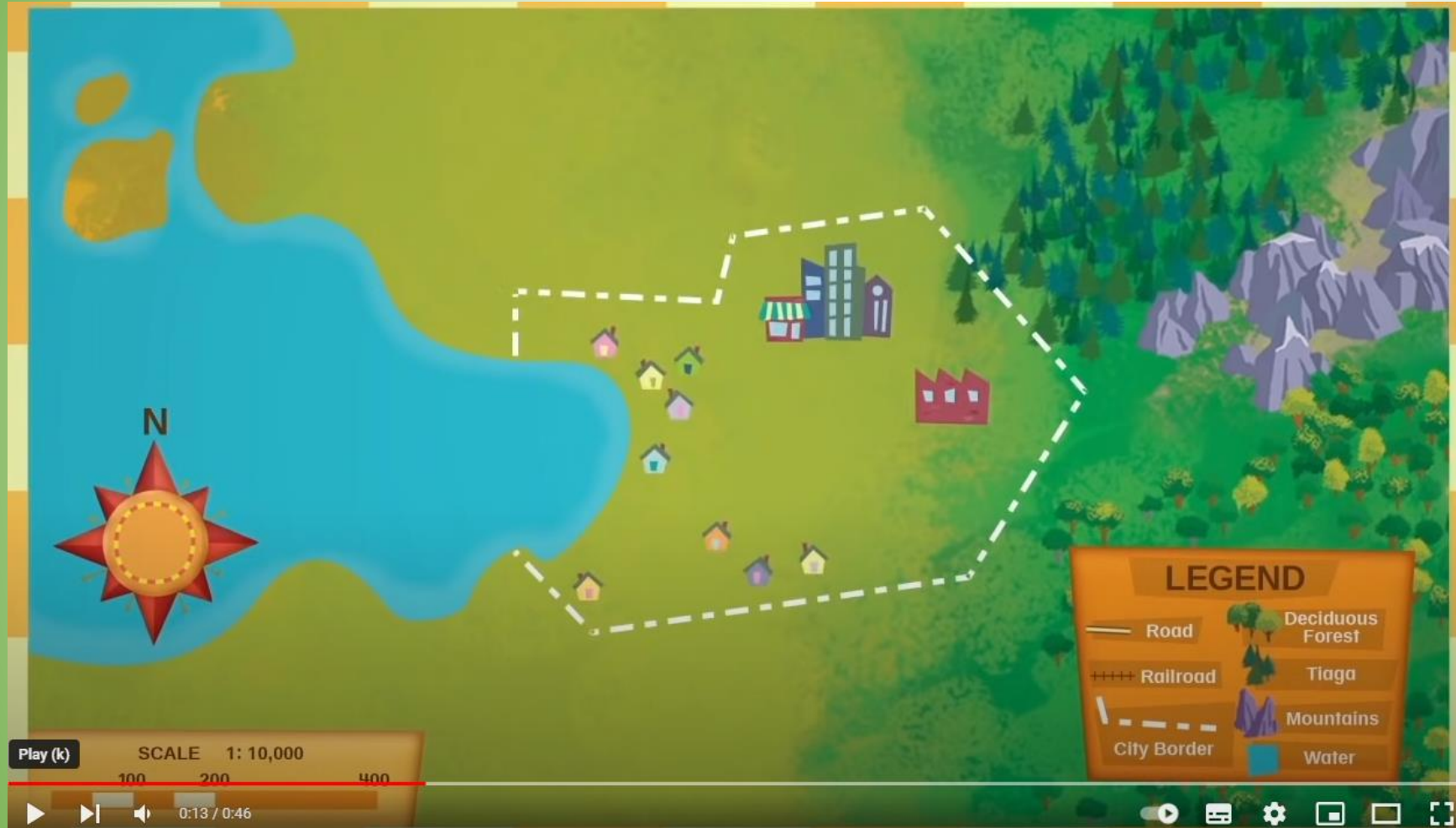
Tube map

# LQ: Can I explore maps?

## TASK – Discussion based enquiry lesson

Wednesday 25th February  
2026

Let's watch a short video about maps:



TPs:

Have you seen a map  
being used before?

When would you use a  
map?

Do you think maps are  
useful? Why?

<https://www.youtube.com/watch?v=Czk4p5QmLSA>

*TPs – What do you now about our school grounds e.g. how many playgrounds do we have? How many benches, where is the office?*

